Thunder Mountain Overlook

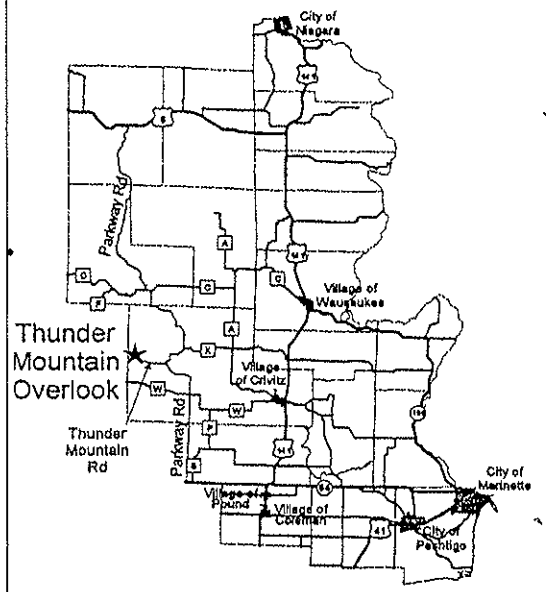

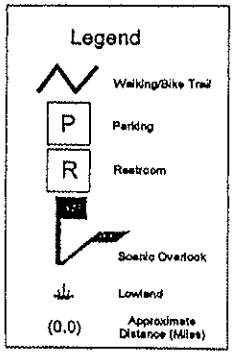



200 0 200 400 600 800 Feet

Private Property

1000

1100

(0.4)

(0.2)

(0.05)

High Meadow

(0.1)

(0.2)

(0.15)

(0.3)

Elevation 1350 ft

(0.14)

R

Elevation 1,240 ft

Private Property

Private Property

(0.1)

High Prairie

(0.1)

Elevation 1300 ft

(0.1)

1300

(0.2)

1200

(0.1)

(0.1)

(0.1)

(0.2)

Gate

P

Thunder Mountain Rd

Private Property